


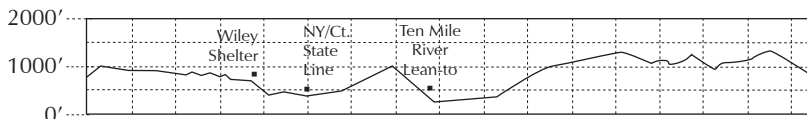


New York-Connecticut

Miles from Katahdin	Features / Services	Miles from Springer
739.0	Red Trail (900') to the left, rejoins A.T.	1439.3
738.8	Stream (900') crosses A.T. w	1439.5
738.5	Yellow Trail (940') stream adjacent w	1439.8
---	right on Yellow Trail to entrance of Pawling Nature Preserve	---
738.1	Green Trail (870') to the left	1440.2
737.2	Yellow Trail (880') to the right to Pawling Nature Preserve	1441.1
735.9	Streams (750') A.T. crosses several w	1442.4
735.5	Leather Hill Road (750')	R 1442.8
735.1	Wiley (Webatuck) Shelter (740') sleeps 6 (1940)	S,w 1443.2
---	on A.T., pump 0.1m north on A.T., ←S8.7m N4.0m→	---
735.0	Pump (700') water source for Wiley Shelter	w 1443.3
734.9	Duell Hollow Road (600')	R 1443.4
734.8	Duell Hollow Brook (400')	w 1443.5
---	Notice! camping along the A.T. in New York is restricted in some	---
---	locations, be alert for posted regulations; fires are permitted only	---
---	at shelters and official campsites with fire rings	---
733.9	Hoyt Road  p.152 (400') New York-Connecticut border	R 1444.4
---	Notice! camping in Connecticut is permitted only at designated	---
---	sites, and no fires are permitted anywhere. Ridgerunners patrol	---
---	during summer months and most spring and fall weekends	---
733.2	CT55  p.152 (490') left 3.3m-to Wingdale, NY 12594	L,M,G 1445.1
732.1	Ten Mile Hill (1000')	1446.2
732.0	Herrick Trail (1000') to the right	1446.3
731.6	Spring (600') seasonal	w? 1446.7
731.4	Old woods road (550')	R 1446.9
731.1	Ten Mile River Lean-to (290') sleeps 6 (1996) tent sites	S,w 1447.2
---	right 200ft, pump 0.1m north on A.T., ←S4.0m N8.4m→	---
731.0	Campsite/water pump (290') right 100ft at end of bridge	C,w 1447.3
730.9	Ten Mile River (280') Ned Anderson Bridge	w 1447.4
730.7	Power lines (295')	1447.6
729.5	Schaghticoke Road/Bulls Bridge Road  p.152 (350')	R 1448.8
---	right 0.4m (on Bulls Bridge Road)-to US7	C,w ---
---	A.T. loops back into New York for approximately 2.3 miles	---
727.8	Schaghticoke Mtn (1330')	1450.5
726.2	Indian Rocks (1320') vista	1452.1
---	A.T. passes through Schaghticoke Indian Reservation	---
725.9	Dry Gulch (1000') ravine	1452.4
725.6	Schaghticoke Mtn Campsite (990') to the left	C,w 1452.7
723.7	Thayer Brook (950') crosses A.T. w	1454.6







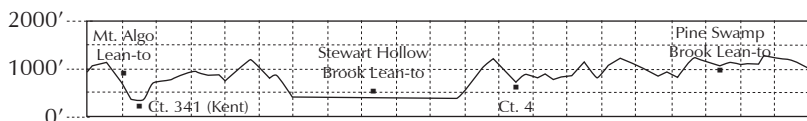
Connecticut

Miles from Katahdin

Features / Services

Miles from Springer

722.7	Mt. Algo Lean-to (655') sleeps 6 (1986).....	S,w	1455.6
---	left 200ft, water from stream, ←S8.4m N7.3m→		---
722.4	CT341  p.152 (350') Kent School campus.....	R	1455.9
---	right 0.5m—to KENT, CT 06757	H?,L,M,G,O,Lm,f	---
722.3	Macedonia Brook (350') footbridge.....	w	1456.0
721.8	Numeral Rock Trail (750') right to CT341.....		1456.5
721.6	Viewpoint (800') to the right, vista.....		1456.7
719.6	Skiff Mtn Road (780').....	R	1458.7
718.9	Caleb's Peak (1160') vistas.....		1459.4
718.2	St. Johns Ledges (895') vistas, rock steps.....		1460.1
717.7	River Road (425').....	R	1460.6
717.1	Stream (425') crosses A.T.....	w	1461.2
716.1	Red pine plantation (430') "pink" trees to the right.....		1462.2
715.4	Stewart Hollow Brook Lean-to (400') sleeps 6 (1980s).....	S,w	1462.9
---	left 100ft, stream 200ft south on A.T., ←S7.3m N10.0m→		---
715.0	Stony Brook Campsite (435') to the left at Stony Brook.....	C,w	1463.3
713.0	River Road (435') spring 25ft to the right on road.....	R,w	1465.3
712.8	Dawn Hill Road (700').....	R	1465.5
712.2	Silver Hill Campsite (1000') to the right, water pump, vista.....	C,w	1466.1
712.0	Silver Hill (1110') vista.....		1466.3
711.3	CT4  p.153 (670').....	R	1467.0
---	right 0.9m—to CORNWALL BRIDGE, CT 06754	L,M,G,O,f	---
711.2	Guinea Brook (690') crosses A.T., high water bypass available.....	w	1467.1
711.1	Old Sharon Road (700') right to Cornwall Bridge, CT.....	R	1467.2
711.0	Bread Loaf Mtn (800').....		1467.3
709.9	Hatch Brook (880') crosses A.T.....	w	1468.4
709.2	Pine Knob Loop Trail  p.153 (1170') rejoins A.T. north.....		1469.1
---	right 1m—to Housatonic Meadows State Park.....	C,w	---
708.8	Caesar Brook Campsite (800') Caesar Road.....	C,w	1469.5
707.4	Old woods road (1050').....	R	1470.9
706.6	Carse Brook (800') crosses A.T.....	w	1471.7
706.5	West Cornwall Road  p.153 (800').....	R	1471.8
---	right 2.2m—to West Cornwall, CT 06796	M	---
---	left 4.6m—to Sharon, CT 06069	L,M,G,Lm	---
705.4	Pine Swamp Brook Lean-to (1075') sleeps 6 (1989).....	S,w	1472.9
---	right 100ft, stream beyond shelter, ←S10.0m N12.3m→		---
704.5	Sharon Mtn Road (1070').....	R	1473.8
704.2	Mt. Easter (1350').....		1474.1
703.1	Stream (1190') crosses A.T., seasonal.....	w?	1475.2
703.0	Sharon Mtn Campsite (1210').....	C	1475.3






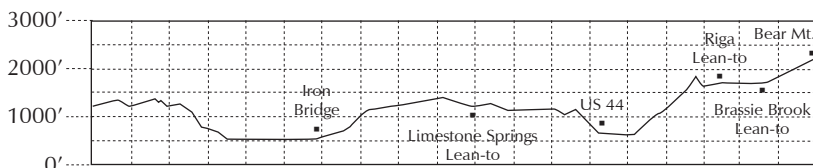
Connecticut

Miles from Katahdin

Features / Services

Miles from Springer

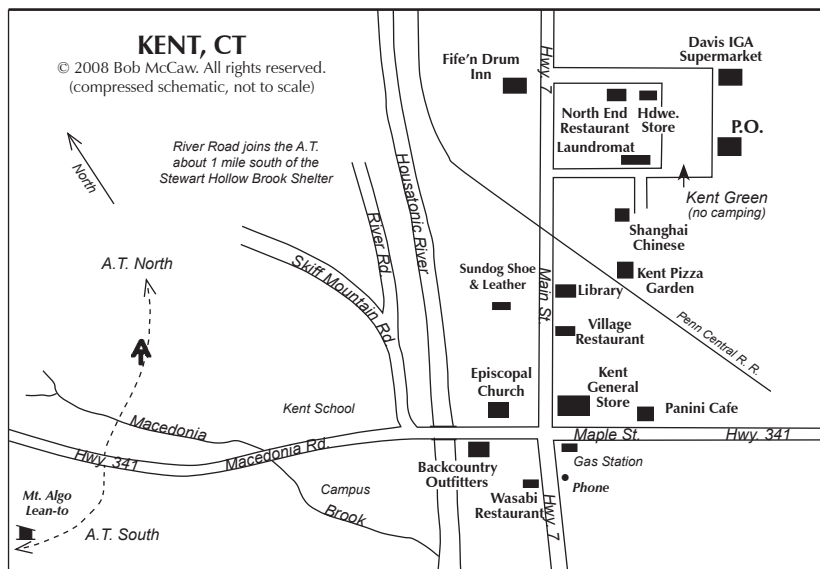
700.2	Trail to Belter's Campsite (770') 0.2m right	C,w	1478.1
699.8	US7/CT112 (550') stile	R	1478.5
699.2	Housatonic River/US7  p.153 (500') A.T. crosses on bridge	R,L?,M	1479.1
699.1	Mohawk Trail (550') right 0.2m to US7		1479.2
697.3	Hydroelectric plant (550') to the left	w	1481.0
---	shower available at vine-covered building next to transformers		---
697.2	Iron Bridge over Housatonic River  p.153 (550')	w	1481.1
---	right 0.5m to Falls Village, CT 06031	C?,M,w	---
696.6	Housatonic River Road (750')	R	1481.7
---	right on blue-blazed trail to Great Falls (swimming area)		---
696.1	Spring (860') right 25ft, seasonal	w?	1482.2
693.8	Prospect Mtn (1475')		1484.5
693.1	Limestone Springs Lean-to (980') sleeps 6 (1986)	S,w	1485.2
---	left 0.5m, stream behind shelter, ←S12.3m N7.5m→		---
693.0	Rand's View (1375') to the right, vista		1485.3
692.5	Giant's Thumb (1265') geologic formation		1485.8
692.2	Viewpoint (1190') "Billy's View"		1486.1
689.8	US44 (700')	R	1488.5
689.7	Lower Cobble Road  p.154 (680') A.T. turns right off US44	R	1488.6
---	left 0.5m (on US44) to SALISBURY, CT 06068	L,M,C,f	---
---	left 2.5m (on US44) to Lakeville, CT 06031	M	---
689.0	CT41 (680') Undermountain Road	R	1489.3
---	left 0.8m to Salisbury, left 2.8m to Lakeville (see above)		---
688.8	Plateau Campsite (700') to the left, spring unreliable	C,w?	1489.5
687.2	Stream (1150') crosses A.T.	w	1491.1
686.5	Lions Head Trail (1550') to the left		1491.8
686.3	Lion's Head (1738')		1492.0
685.6	Riga Lean-to (1610') sleeps 6 (1960s), tent sites	S,w	1492.7
---	right 0.1m, spring on path to shelter, ←S7.5m N1.2m→		---
685.0	Ball Brook Campsite (1705') footbridge	C,w	1493.3
684.4	Brassie Brook Lean-to (1705') sleeps 6 (1980s)	S,w	1493.9
---	right 200ft, stream behind shelter, ←S1.2m N8.8m→		---
683.9	Undermountain Trail (1820') right 1.9m to CT41		1494.4
683.7	Bear Mtn Road (1900')	R	1494.6
683.0	Bear Mtn (2316') rock observation tower		1495.3
---	Notice! camping in Connecticut is permitted only at designated sites, and no fires are permitted anywhere. Ridgerunners patrol during summer months and most spring and fall weekends		---



about 2 miles south of Pawling on NY22. ☺ left 2.2m—to **Duchess Motor Lodge** (845-832-6400): \$65S/D, laundry service available for guests only \$5, no pets.

Hoyt Road or CT55 📖 p. 66-7 ... ☺ left 3.3m—to **Wingdale, NY 12594**. Just north of intersection of NY55 and US22: laundromat ▪ restaurants ▪ pizzeria ▪ Wingdale Supermarket: good for long-term resupply ▪ bank w/ATM. Dutchess Motor Lodge (see above) is 1.4 miles south of this point. CT55 would probably be an easier hitch.

Schaghticoke Road/Bulls Bridge Road 📖 p. 67 ... ☺ right 0.2m—across an early 1800s covered bridge at a site where George Washington crossed, to **Bull Bridge Country Store**: good for short-term resupply, fresh fruit and produce in season, outside telephone; open 7 days; friendly owner will fill water bottles ▪ restaurant.



CT341 📖 p. 67 ... ☺ right 0.5m—to **KENT, CT 06757**: Post-office hours: Mon-Fri 8am-1pm and 2pm-5pm, Sat 8:30am-12:30pm; 860-927-3435; an upscale New England village with lots of activity on weekends. **Lodging**—Fife'n Drum Inn (860-927-3509): special rates for hikers \$95 up weekdays (up to two people; add \$28 weekends), pets outside only, possible shuttle back to Trail; in the inn, restaurant with award-winning wine list; closed Tues (call ahead for Tues stay) ▪ Several expensive B&Bs lie north of town on US 7. **Places to eat**—North End Restaurant: pizza, subs, dinner menu; open 7 days ▪ Kent Pizza Garden: pizza, grinders, charcoal-pit-cooked foods, vegetarian dishes; open 7 days ▪ Village Restaurant: casual, varied inexpensive menu ▪ Shanghai Chinese Restaurant: eat-in or take-out; open 7 days ▪ Panini Cafe: breakfast, soups, salads, ice cream; open 7 days ▪ Wasabi Chinese/Japanese Restaurant. **Groceries**—Davis IGA Supermarket: good for long-term resupply, deli, bakery; open 7 days ▪ Kent General Store: good for short-term resupply, sandwiches to go. **Outfitters/stove fuel**—Backcountry Outfitters (5

Bridge St., Kent, CT 06757; 860-927-3377): full-service outfitter with gear and clothing, Coleman and denatured alcohol by the ounce, other fuels; will hold maildrop packages (UPS/FedEx only, do not mail packages); information about shuttles to area trailheads available at desk; open 7 days. ■ Sundog Shoe and Leather (25 N. Main St. in Kent Town Center; 860-927-0009) full ranger of footwear, open 7 days, 10% hiker discount. **Other services**—laundromat ■ bank w/ATM **Note**—The rector of St. Andrews Episcopal Church, located at the intersection with US7 as you enter town on CT341, has let thru-hikers tent on the lawn in July and August if the facilities are not being used for church functions; get permission from pastor before camping.

CT4 📖 p. 68 ... ➡ *right 0.9m*—to **CORNWALL BRIDGE, CT 06754**: *Post-office hours*: Mon-Fri 8am-1pm and 2pm-5pm, Sat 9am-12:30pm; 860-672-6710. **Services**—Hitching Post Motel (860-672-6219): \$65S/\$75D (weekends \$95S/D and up), laundry \$5 per load, pets \$5 extra ■ Baird's General Store: good for short-term resupply, deli, sandwiches and grinders to go, take-out breakfast, outside public telephone; open 7 days ■ Housatonic River Outfitters (860-672-1010): basic gear and clothing items, Coleman and denatured alcohol by the ounce, other fuels ■ Cornwall Package Store: owned by Richard and Patty Bramley, hospitable people who invite you to stop and sign their hikers' register, the latter a tradition many thru-hikers find refreshing; closed Sun; outside water spigot available when store is closed. **Note**—Ask about the history of the bridge at the grocery or package store.

Pine Knob Loop Trail 📖 p. 68 ... ➡ *right 1m*—to Housatonic Meadows State Park: campsites \$26, showers, swimming, public pay phone; open mid-April-Dec.

West Cornwall Road 📖 p. 68 ... ➡ *right 2.2m*—to **West Cornwall, CT 06796**: Wandering Moose Restaurant: family-style meals, sandwiches, closed Mon. ⬅ *left 4.6m*—to **Sharon, CT 06069**: Sharon Motor Lodge (860-364-0036): \$75S/D (must ask for hiker rate), no pets ■ Trotta's Supermarket: good for long-term resupply, open 7 days ■ laundromat: open 7 days ■ Twin Oaks Cafe ■ bank w/ATM.

Housatonic River/US7 📖 p. 68 ... The A.T. goes left on Warren Turnpike at school offices just after you cross the Housatonic River, or you can go: ➡ *right 0.2m*—(continue on US7, crossing over railroad tracks) to the Mountainside Cafe (860-824-7886), which has offered meals and lodging in the past, but appears to be out of business. The Mohawk Trail across from cafe leads 0.2 mile back to A.T.

Iron Bridge over Housatonic River 📖 p. 68 ... a classic from the Berlin Iron Bridge Company; at northern end of the bridge, 300 feet to left, is picnic area, privy, but no water. ➡ *right 0.5m* (go right, then left under railroad bridge, then right)—to **FALLS VILLAGE, CT 06031**: *Post-office hours*: Mon-Fri 8:30am-1pm and 2pm-5pm, Sat 8:30am-noon; 860-824-7781: Toymakers Cafe: moderately-priced meals, outdoor picnic tables, free camping with permission; closed Mon-Wed but owners live on property and like hikers, so knock on upstairs back door (ask for Annie or Greg, or call 860-824-8169), they may open up for sandwiches and cold drinks; outside spigot for water anytime. Also in the village, bank w/ATM and outside telephone.

Lower Cobble Road 📖 p. 69 ... ⌚ left 0.5m (from intersection of US 44 and Lower Cobble Road)—to **SALISBURY, CT 06068**: Post-office hours: Mon-Fri 8am-1pm and 2pm-5pm, Sat 9am-noon; 860-435-5072; the quintessential New England town with white-steepled church and shopping common, neat and compact and easy to get to everything by walking. **Services**—White Hart Inn (860-435-0030): \$175 and up (hiker discount no longer available), no pets; tavern and restaurant ▪ Maria McCabe (4 Grove Street, 860-435-0593), opens her home to thru-hikers year-round, \$35 per person includes shower, pets must be kept outside on porch; no credit cards (cash only), no work for stay; maildrop packages held for guests only, trips to laundromat and around town ▪ LaBonne's Market: good for long-term resupply, deli with sandwiches and grinders, full-service bakery, hot meals; open 7 days ▪ The Roast: specialty coffees, baked goods, homemade specialties ▪ bank w/ATM ▪ pharmacy ▪ The Auto Shop (near center of town) has Coleman fuel and stove alcohol. ⌚ left 2.5m—(by continuing 2 miles beyond Salisbury on US44) to **Lakeville, CT 06031**: several restaurants ▪ bank with ATM ▪ laundromat. **Note**—if you continue 500 feet on Lower Cobble Road (where A.T. northbound leaves road) to St. Mary's Cemetery, water is available from spigot in front of large stone cross during warm-weather months.

MA41 📖 p. 70 ... ⌚ left 1.2m—to **SOUTH EGREMONT, MA 01258**: Post-office hours: Mon-Fri 8:15-noon and 12:30pm-4:30pm, Sat 8:15am-noon; 413-528-1571. **Services**—The Egremont Inn (413-528-2111): \$75S/D hiker rate (must arrive on foot, shuttles available to trailheads) weekdays, rates higher on weekends, breakfast included; inn's restaurant open Wed-Sun; pets allowed, \$25 extra, subject to restrictions ▪ Country Market; good for short-term resupply ▪ Mom's Country Cafe.

US7 📖 p. 70 ... Services are spread out along US7, with groceries on south side of Great Barrington, 2m north, and motels, restaurants and resupply in a compact area 4.5m north. ⌚ left 0.3m—Route 7 Grille, dinner ⌚ left 1.8m—to Big Y supermarket (good for long-term resupply) ▪ Guidos natural and organic foods ▪ Bizalion's Fine Foods ▪ laundromat, open 7 days. ⌚ left 3.1m—to **GREAT BARRINGTON, MA 01230**: Days Inn (372 Main St., Great Barrington, MA 01230; 413-528-3150) hiker rate \$69 Sun-Thu subject to availability, weekends \$139 and up; no pets ▪ restaurants ▪ Eagle Shoe & Boot Repair: closed Sun ▪ banks. *North of town (about 4.5m from A.T.)*—Monument Mountain Motel (413-528-3272): special rates from \$50S \$65D on Sun-Thur (weekend and holiday rates considerably higher); pets \$20 extra; possible pickup from Trail if someone can break away ▪ Travelodge (413-528-2340): \$55S/\$60D (much higher weekends), coin laundry on site, continental breakfast, two rooms allow pets, \$15 extra ▪ Lantern House Motel (413-528-2350): \$55-150 ▪ Holiday Inn Express (877-863-4780) and Comfort Inn (413-644-3200) offer 25% discount off regular rates to hikers ▪ several restaurants ▪ Price Chopper Supermarket: good for long-term resupply, open 7 days ▪ laundromat ▪ banks w/ATM. ⌚ right 3.2m—to **Sheffield, MA 01257**: The Bridge Restaurant ▪ Gretta's Market and Deli: short-term resupply only ▪ bank (no ATM).

Transportation in the Berkshires—Berkshire Regional Transit Authority (800-292-2782) <www.berkshirerta.com> operates commuter bus service serving the Trail towns of Great Barrington, Dalton, Cheshire, North Adams, Adams, and Williamstown, the peripheral towns of Pittsfield and Lee, and the Berkshire Mall, a large regional shopping center. Buses run Mon-Fri and Sat until 6pm (no Sunday service); fares \$1.25 to \$5. Drivers cannot make change, flag down bus anywhere you see one.